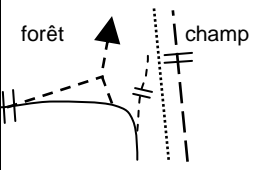
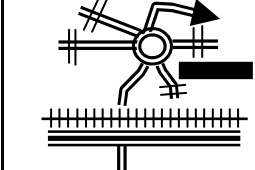
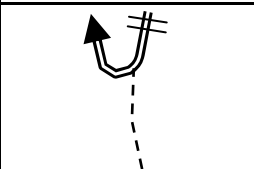
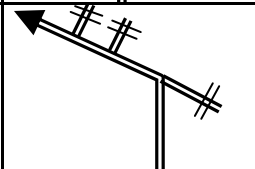
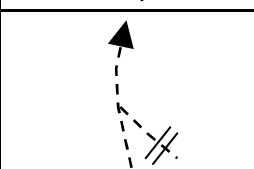
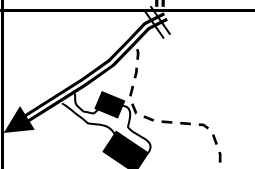
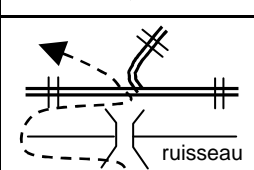
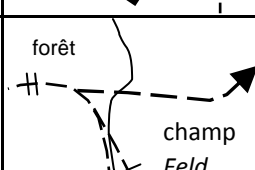
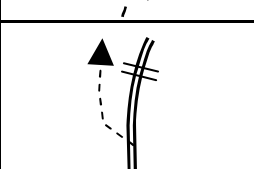
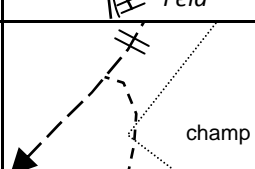
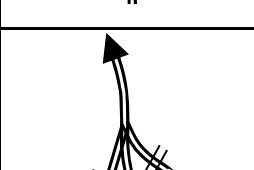
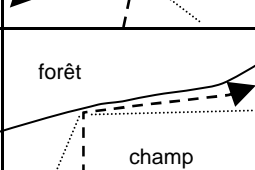
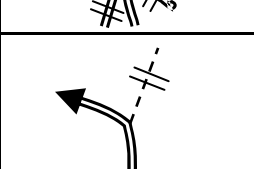
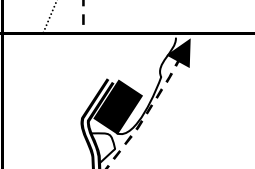
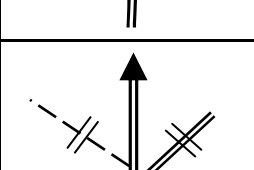
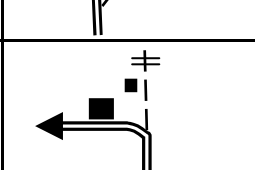
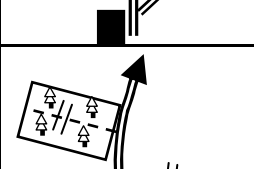
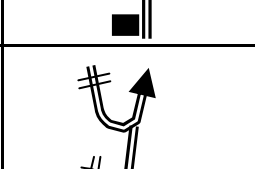
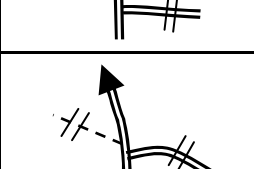
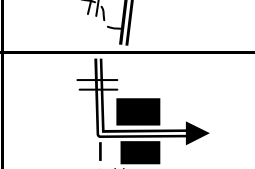
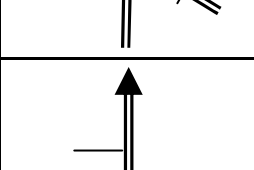
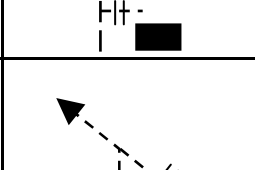


5ème Jura Raid Aventure 2010 - Section RoadBook - Expert

Suivez les indications sur ce road-book (lecture de bas en haut) et prenez les postes qui sont sur le passage.

Geht den Anweisungen des Road-Book (unten nach oben) und nehmt die Posten in der Reihenfolge wie ihr sie findet.

num	km	cumul	Dessin	comment.	num	km	cumul	Dessin	comment.
10	0.64	2.30			21	0.75	6.85		
9	0.05	1.66			20	0.55	6.10		
8	0.40	1.61			19	0.62	5.55		
7	0.11	1.21		ne pas prendre le pont (cassé)	18	0.17	4.93		
6	0.10	1.10		sentier peu marqué	17	0.39	4.76		suivre balisage
5	0.30	1.00			16	0.01	4.37		suivre balisage
4	0.30	0.70			15	0.90	4.36		suivre balisage
3	0.10	0.40			14	0.65	3.46		
2	0.13	0.30			13	0.21	2.81		Suivre Les Cernayes
1	0.17	0.17			12	0.20	2.60		
0	0.00			Départ Start	11	0.10	2.40		

5ème Jura Raid Aventure 2010 - Section RoadBook - Expert

Si vous vous perdez, revenez en arrière jusqu'au poste précédent. **Si vraiment vous êtes perdu : 078 764 08 50**

Wenn Sie verlieren, gehen Sie zurück zur letzten Post. Wenn Sie wirklich verloren sind : 078 764 08 50

num	km	cumul	Dessin	comment.		num	km	cumul	Dessin	comment.
32	0.56	11.60			↑					
31	0.39	11.04			↑					
30	1.08	10.65		Suivre Chemin du Maillard	↑					
29	0.55	9.57			↑					
28	0.31	9.02			↑					
27	0.19	8.71		Attention Escaliers	↑					
26	0.34	8.52			↑					
25	0.33	8.18		traverser champ jusqu'au mur	↑					
24	0.60	7.85			↑					
23	0.30	7.25			↑	Fin Roadbook, prendre carte 2 A4 1:25'000 Ende Sektion Roadbook, Nehmen Karte 2 1:25'000				
22	0.10	6.95			↑	33	-0.69	10.91		Poste 43